

Incidents Summary Analysis by Zone
Stevenage
01/04/2024 to 01/05/2024

Incidents Summary Analysis by Zone

01/04/2024

to

01/05/2024

Category Summary

Zone: Stevenage

<u>Category Name</u>	<u>Sub Category Name</u>	<u>No. of Incidents</u>
Alarm Activation	Intruder Alarm	1
Anti-Social Behaviour	Nuisance	22
Assault		7
Concern for Welfare	Injury	34
Criminal Damage		4
Domestic	Assault	2
Drug Related		1
Motion		13
Other		3
Police Request	False/Abandoned 999	8
Post Event Viewing	Download For Police	29
Suspicious Activity		10
Theft		13
Traffic Incident	RTC	1
Unauthorised Access (Trespass)		2
Vehicle	DUI	1
Weapon	Knife	2

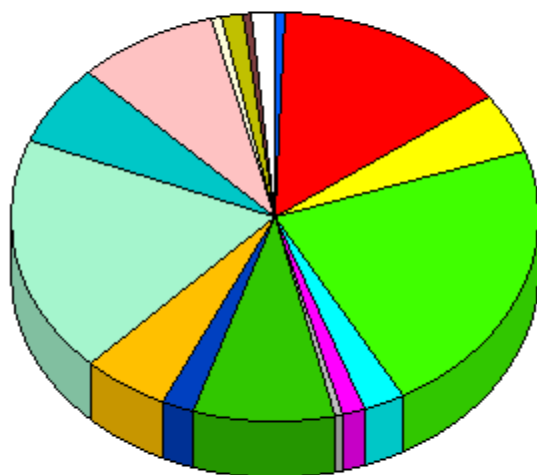
Total No. of Incidents in Zone Stevenage: 153

Total No. of Incidents : 153

Incidents Summary Analysis by Zone

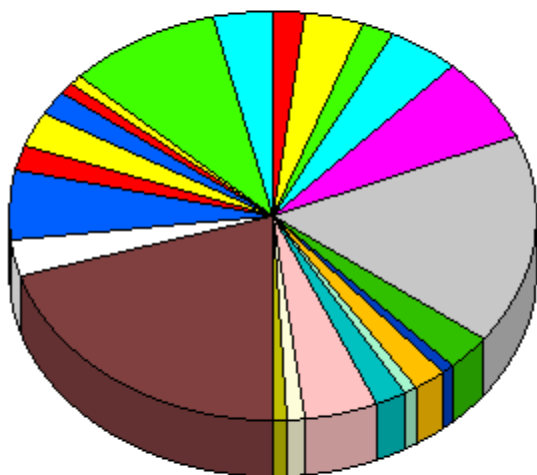
01/04/2024 to 01/05/2024

No. of Incidents by Category



Alarm Activation	0.7%
Anti Social Behaviour	14.4%
Assault	4.6%
Concern for Welfare	22.2%
Criminal Damage	2.6%
Domestic	1.3%
Drug Related	0.7%
Motion	8.5%
Other	2.0%
Police Request	5.2%
Post Event Viewing	19.0%
Suspicious Activity	6.5%
Theft	8.5%
Traffic Incident	0.7%
Unauthorised Access (Trespass)	1.3%
Vehicle	0.7%
Weapon	1.3%
Total:	100.0%

No. of Incidents by Sub Category



	0.0%
ABH	1.9%
Affray	3.7%
Assault	1.9%
Disorder	4.6%
Download For Authority	6.5%
Download For Police	16.7%
Drunken Behaviour	2.8%
DUI	0.9%
False/Abandoned 999	1.9%
Firearms	0.9%
Handling Stolen Property	1.9%
Injury	4.6%
Intruder Alarm	0.9%
Knife	0.9%
Mental Health	20.4%
Missing Persons	2.8%
Nuisance	5.6%
Public Order	1.9%
Public Viewing Request	2.8%
Robbery	1.9%
RTC	0.9%
Sexual Assault	0.9%
Shoplifting	9.3%
Warrant or Wanted	3.7%
Total:	100.0%



Incidents Summary Analysis by Zone

01/04/2024

to

01/05/2024

Call Source Summary

Zone: Stevenage

<u>Call Source</u>	<u>No. of Incidents</u>
Controller	11
Police Airwaves	68
Police Control	12
Post Event Viewing	28
System Generated Alarm	13
System Generated Test Alarm	1
Town Link	20

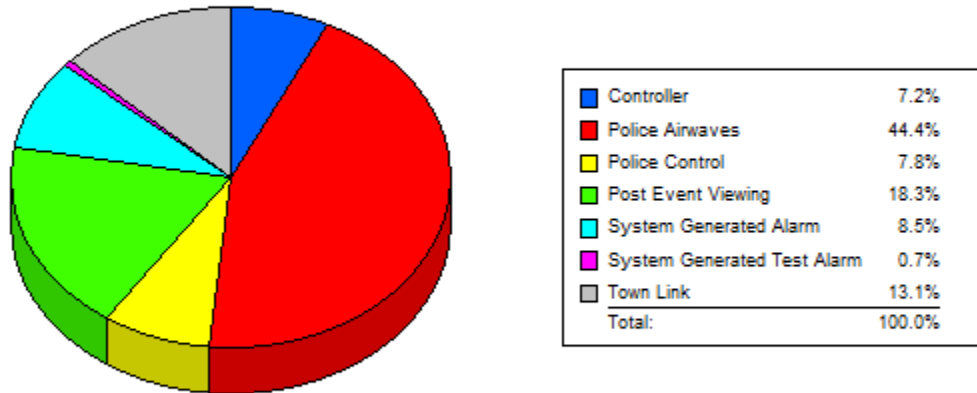
Total No. of Incidents in Zone Stevenage:	153
--	------------

Total No. of Incidents :	153
---------------------------------	------------

Incidents Summary Analysis by Zone

01/04/2024 to 01/05/2024

No. of Incidents by Call Source



Incidents Summary Analysis by Zone

01/04/2024 to 01/05/2024

Camera Summary

Zone: Stevenage

<u>Camera Name</u>	<u>Camera Location</u>	<u>No. of Incidents</u>
00101	Swingate	6
00102	Daneshill House	15
00103	Town Square	21
00106	Lytton Way South	2
00107	Lytton Way North	15
00108	Southgate	4
00109	Swingate Carpark	8
00110	Plaza	5
00112	Dane Street	4
00113	Queensway North	12
00114	Leisure Centre	5
00115	Leisure Centre	4
00116	Forum South Car	2
00118	Forum North Car	1
00122	The Towers	12
00123	Six Hills Way	9
00124	ASDA Old	1
00125	ASDA New	3
00126	ALDI Car Park	2
00127	Underpass Blind	4
00128	Underpass Park	5
00129	Blind Gardens	5
00130	Marshgate North	1
00131	Marshgate South	1
00132	Bus Station South	3
00133	Bus Station East	2
00134	Bus Station North	3
00135	Bus Station Canopy	2
00136	Lytton Way Bus Stop	1
00143	Bay D	1
00144	Bay C	1
00154	Bus Station Front	1
00155	Front Right	1
00201	High Street North	9
00204	High Street South	4
00205	Basils Road Car	4
00206	Primett Road	3
00207	Middle Row	9
00208	Letchmore Road	3
00209	Popple Way	1
00701	Hyde Shephall	3
00702	Hyde Outside	4
00703	Hyde Oxley Road	2
00704	Oval Outside	2
00705	Oval Outside	1
00706	St Nicholas Play	3

Incidents Summary Analysis by Zone

01/04/2024 to 01/05/2024

00707	St Nicholas Play	2
00710	Bedwell Opposite	5
00711	Bedwell Bedwell	5
00712	Marymead	1
00714	Shephall Peartree	1
00715	Oval Rear Car	1
00719	Glebe Rear Car	1
00723	Oaks Cross Pied	2
00725	Roebuck Shops	2
00726	Archer Road	1
00727	Almond Tree PH	1
00728	Emperors Head PH	1
00730	Bedwell Rear of	3
00731	Oval Barbers	1
00732	Georges Way	5
00750	Junction 8 A1M	1
02001	Stevenage Waste 1	5
02005	Stevenage Waste 5	2
02008	Stevenage Waste 8	2
02009	Stevenage Waste 9	2
02010	Stevenage Waste 10	2
03010	RV CCTV STORES Ingleheim Court	1
03033	RV Walden End	1
04002	St Georges CP Car	1
04010	St Georges CP FLR 7	1
04019	St Georges CP FLR 2	1
04028	St Georges CP EXIT	1
04030	St Georges CP	1
04034	St Georges NTH OFFI	1
04053	St Georges STH STAI	1
04054	St Georges STH STAI	1
04056	St Georges STH STAI	1
04059	St Georges LOADING	1
04060	St Georges LOADING	1
04501	Railway North Entran	1
04502	Railway North C2 Ext	1
04503	Railway North Bike S	1
04504	Railway North Bike S	1
04505	Railway North Bike S	1
04506	Railway North GF Lift	1
04509	Railway North CP Ent	1
04510	Railway North GF CP	1
04511	Railway North CP Dec	1
04512	Railway North CP Dec	1
04513	Railway North CP Dec	1
04514	Railway North CP Dec	1
04515	Railway North LV1 C	1
04516	Railway North LV1 C	1
04517	Railway North LV1 C	1
04518	Railway North LV1 C	1
04519	Railway North LV1 Li	1

Incidents Summary Analysis by Zone

01/04/2024 to 01/05/2024

04520 Railway North LV2 Li	1
04521 Railway North LV2 C	1
04522 Railway North LV2 C	1
04523 Railway North LV2 C	1
04524 Railway North LV2 C	1
04525 Railway North LV3 C	1
04526 Railway North LV3 C	1
04527 Railway North LV3 C	1
04528 Railway North LV3 C	1
04529 Railway North LV3 Li	1
04530 Railway North LV4 Li	1
04531 Railway North LV4 C	1
04532 Railway North LV4 C	1
04533 Railway North LV4 C	1
04535 Railway North LV5 C	1
04536 Railway North LV5 C	1
04537 Railway North LV5 C	1
04538 Railway North LV5 C	1
04539 Railway North LV5 Li	1
04540 Railway North Exit St	1
05002 Brent Court Right	1
05042 Harrow ct Main	2
05050 Harrow ct Front	3
05051 Harrow ct Front	2
05052 Harrow ct Garage	2
05081 High Plash ROOF	7
05108 Towers Rear	1
05109 Towers Right	1
05110 Towers Left Side	1
05271 Gladstone Court Front	1
05272 Gladstone Court Gard	1
05274 Gladstone Court Front	1
05275 Gladstone Court Left	1
05276 Gladstone Court	2
10015 DHH Reception	3
10016 DHH Reception	1
10017 DHH Reception	1
10018 DHH Reception	1
10019 DHH Meeting Room 1	2
21150 Stevenage Museum	1
22170 julians road cam	1
22171 julians road cam2	1
22172 Julians Road	1
22173 Julians Road Car	1
22181 julians road cam	1
22182 Julians Road	2
22183 Julians Road	1

Total No. of Incidents in Zone Stevenage:

153



Incidents Summary Analysis by Zone

01/04/2024 to 01/05/2024

Total No. of Incidents :	153
--------------------------	-----
